

Regione Piemonte
Provincia di Torino

COMUNITA' MONTANA
DEL PINEROLESE

PIANO REGOLATORE GENERALE
INTERCOMUNALE
VARIANTE STRUTTURALE DI ADEGUAMENTO AL P.A.I.
redatto ai sensi della L.R. 1/2007

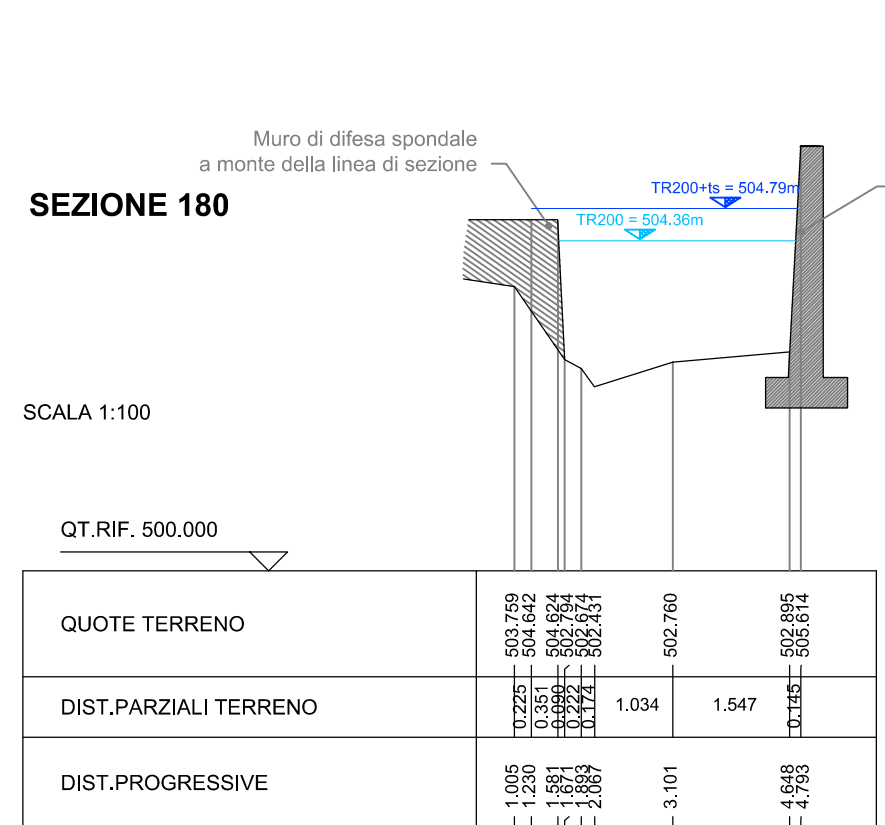
SUB AREA: MEDIA VAL CHISONE
COMUNE: VILLAR PEROSA

RESPONSABILE DEL PROCEDIMENTO
COMMITENTE

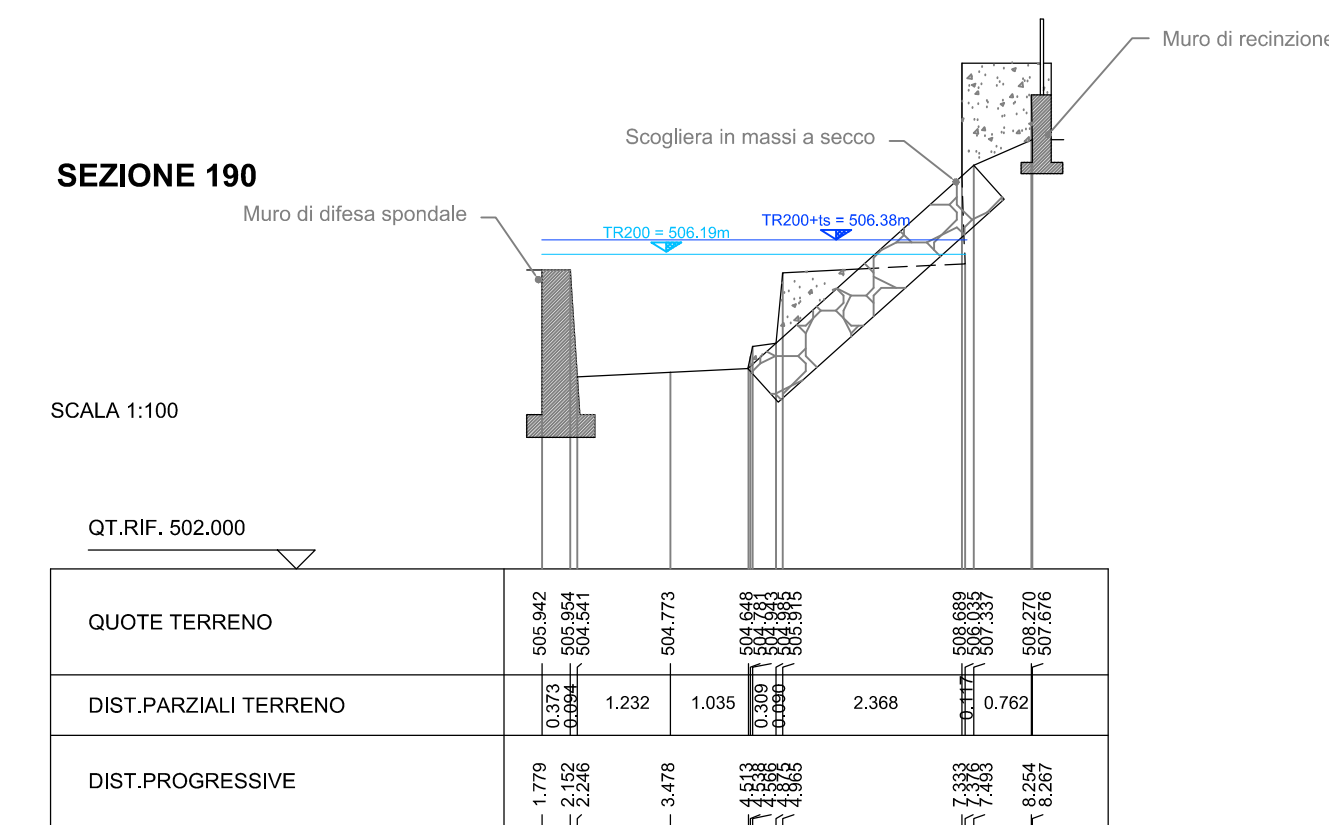
SEZIONI TRASVERSALI DALLA N. 180 ALLA N. 340

Elaborato	Scala	Elaborazione indagini idrauliche (maggio 2012);
2.25	1:100	Elaborazione integrazioni geomorfologiche e idrauliche (Rif. Prot. Reg. n. 20336/081423 del 11-04-2014) (gennaio 2015);
CODICE:		Edes Ingegneri Associati
13009-C297-0		Dott. Ing. Bartolomeo VISCONTI
REVISIONE	DATA	Dott. Ing. Luca GATTIGNA
PROGETTO PRELIMINARE		Collaborazione: Dott. Geol. Sara CASTAGNA

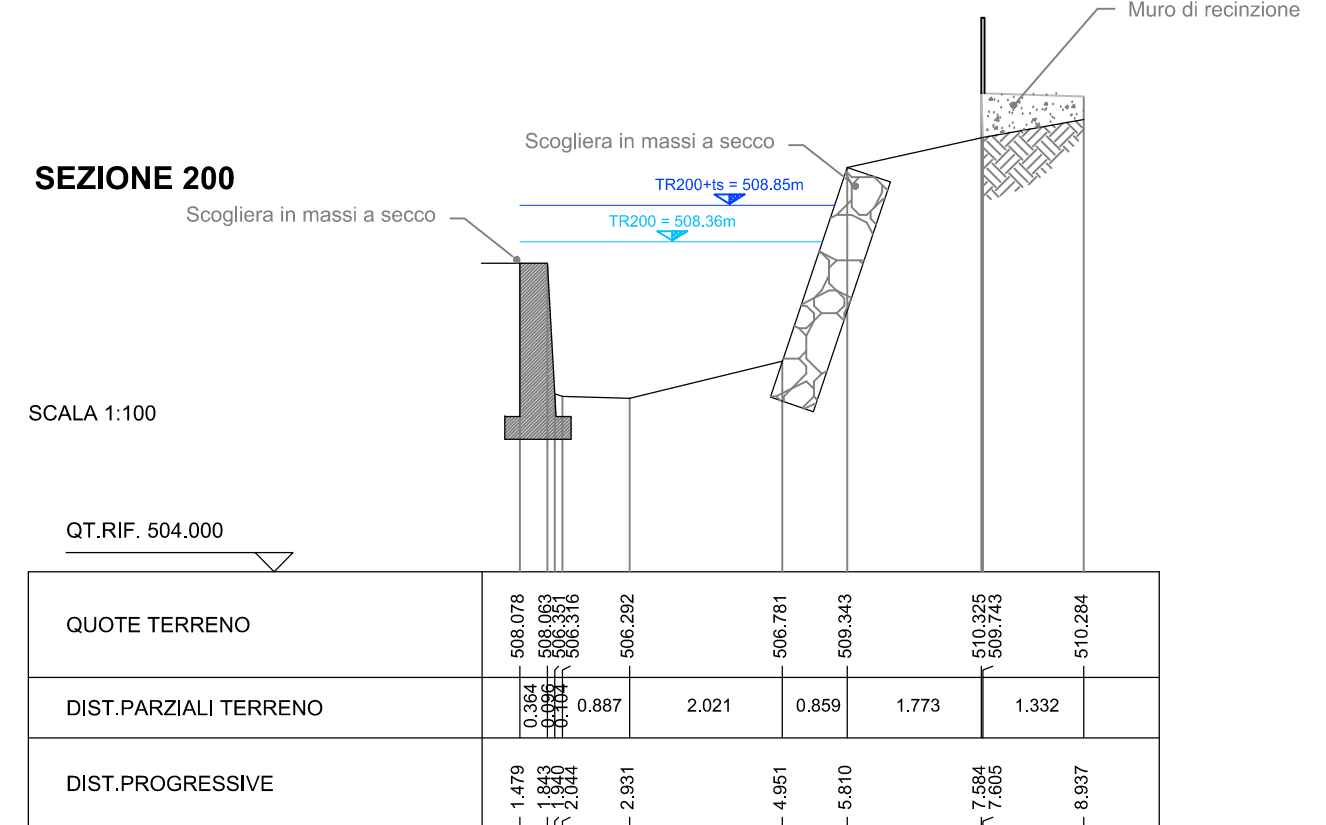
Edes Ingegneri Associati P.IVA 1079750010
Svizzacore della C.M. del Pinerolese
Corso Peschiera 191, 10141 Torino Tel. +39 011 0282900 Fax. +39 011 0282902
www.edesconsulting.eu edes@edesconsulting.eu



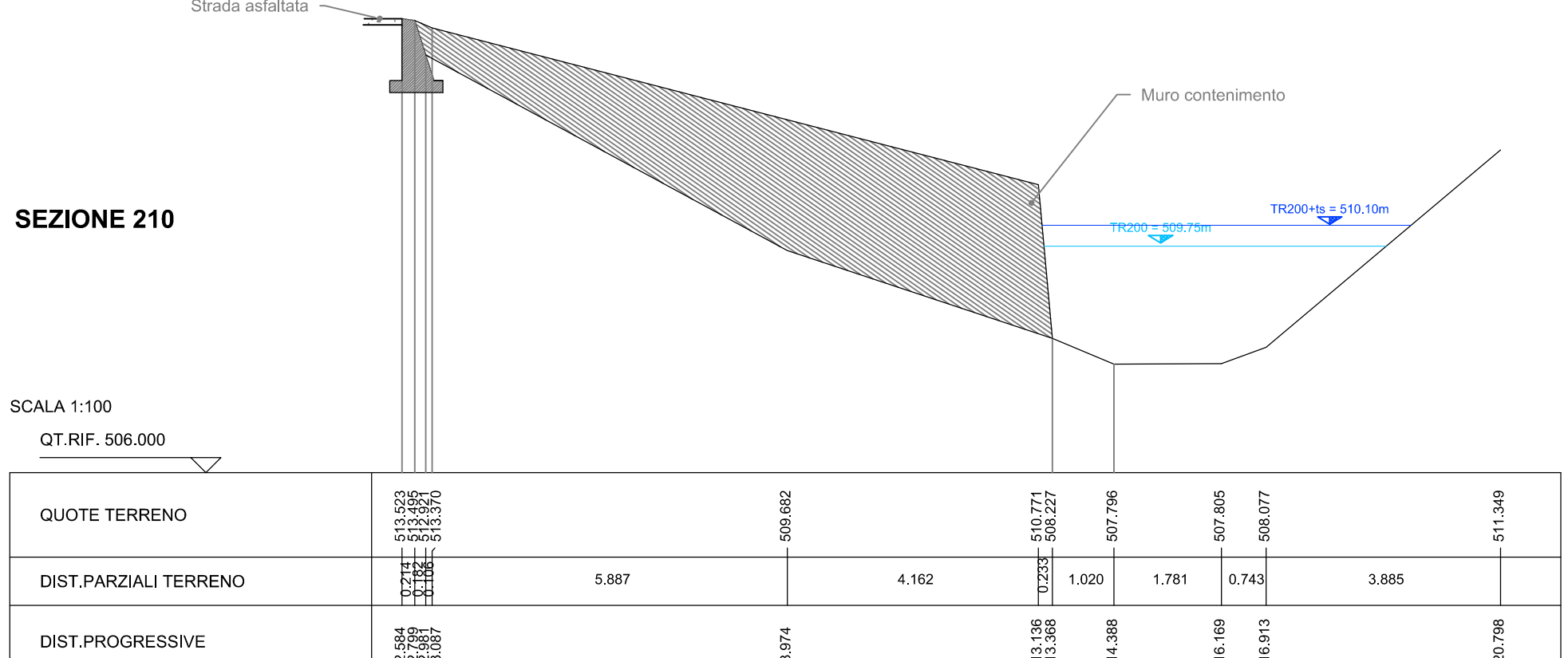
QUOTE TERRENO	500.219	500.219	500.219	500.219
DIST.PARZIALI TERRENO	1.034	1.547		
DIST.PROGRESSIVE	-3.051	-3.071	-3.071	-3.071



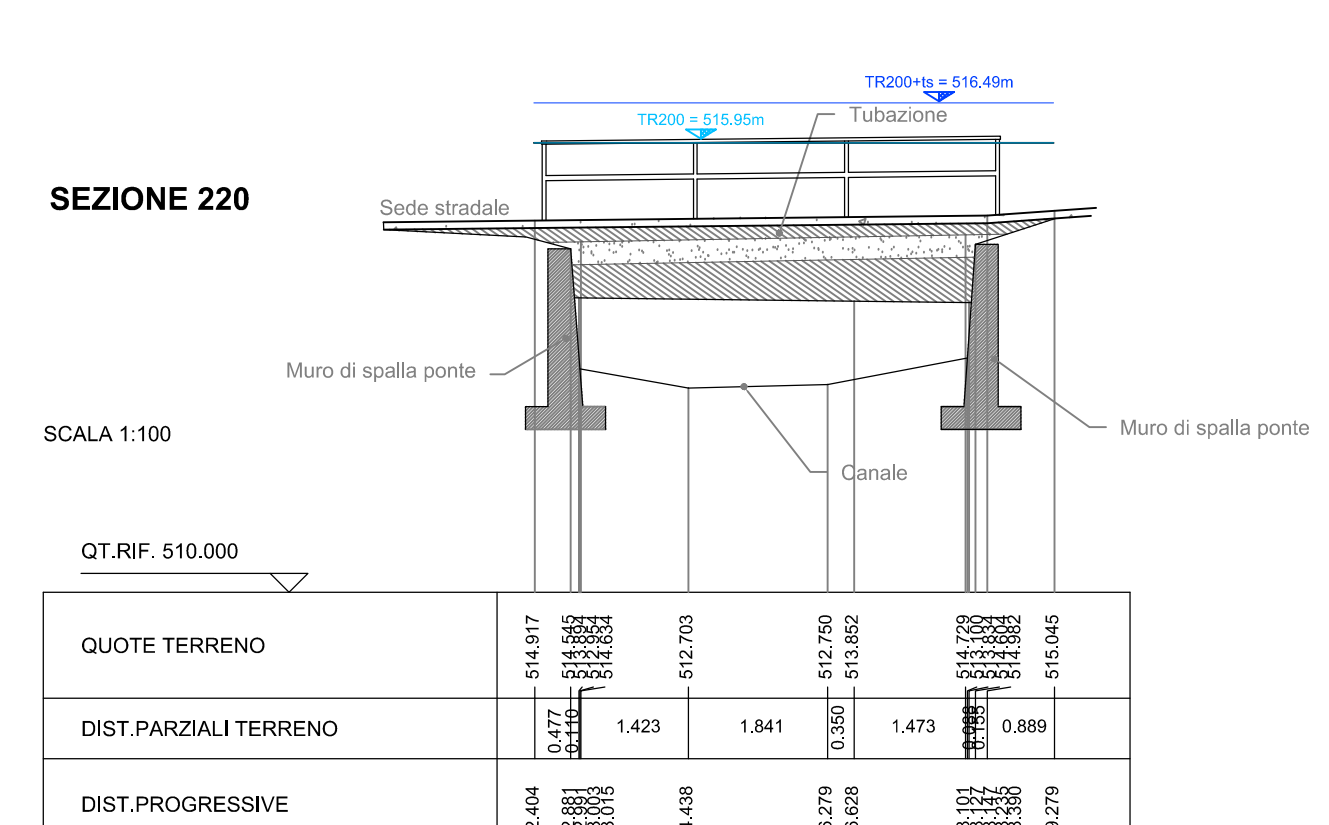
QUOTE TERRENO	501.770	501.770	501.770	501.770
DIST.PARZIALI TERRENO	1.232	1.035	2.368	9.762
DIST.PROGRESSIVE	-3.476	-3.476	-3.476	-3.476



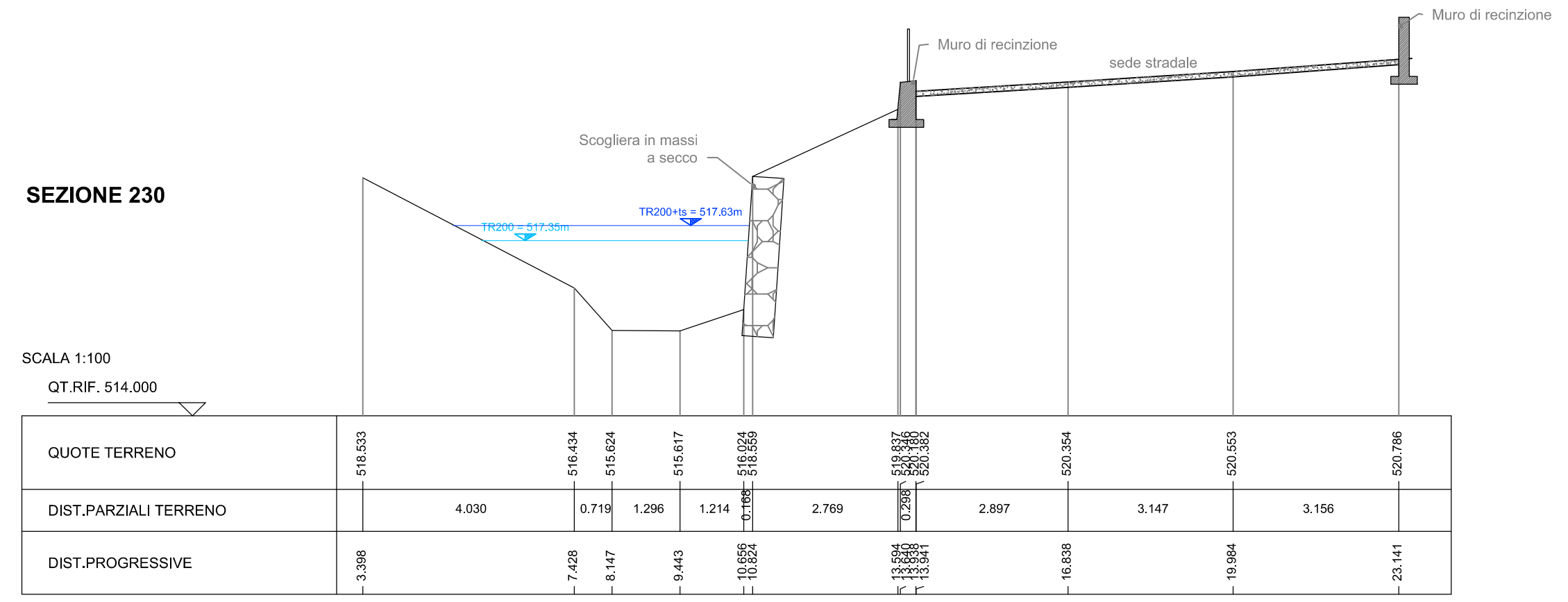
QUOTE TERRENO	509.340	509.340	509.340	509.340
DIST.PARZIALI TERRENO	1.887	2.021	0.859	1.773
DIST.PROGRESSIVE	-4.278	-4.278	-4.278	-4.278



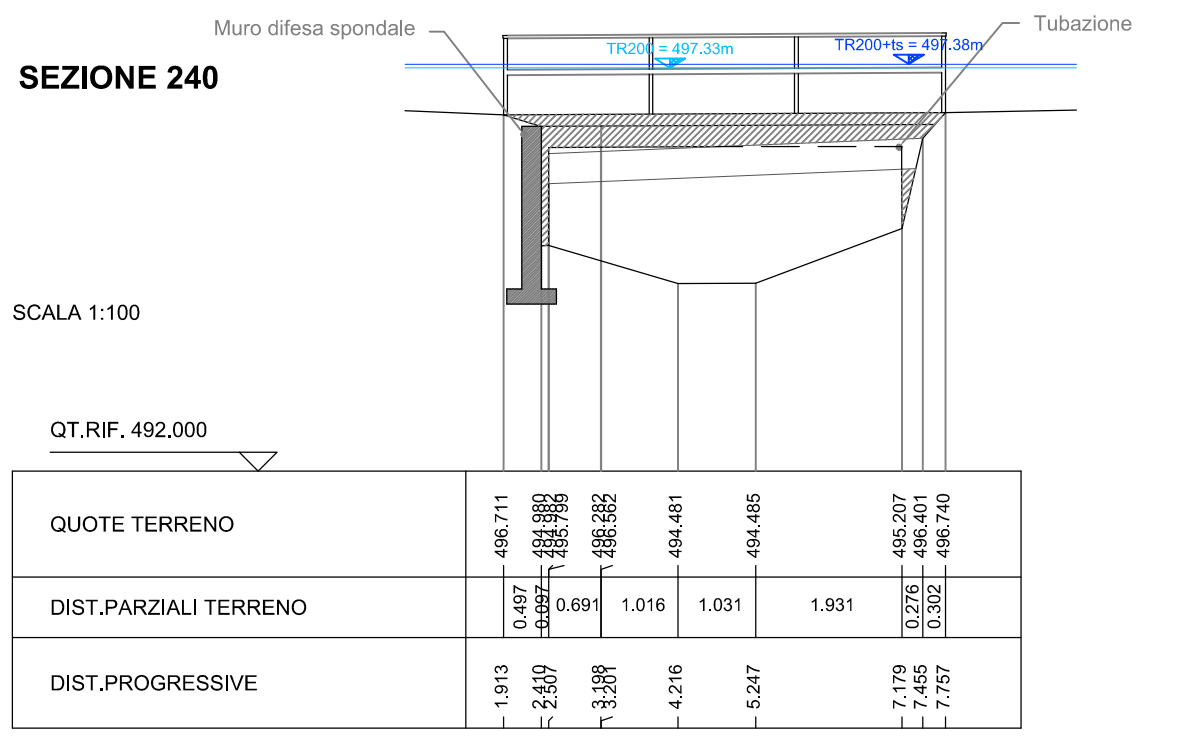
QUOTE TERRENO	507.706	507.706	507.706	507.706
DIST.PARZIALI TERRENO	5.887	4.162	1.020	1.781
DIST.PROGRESSIVE	-8.674	-8.674	-8.674	-8.674



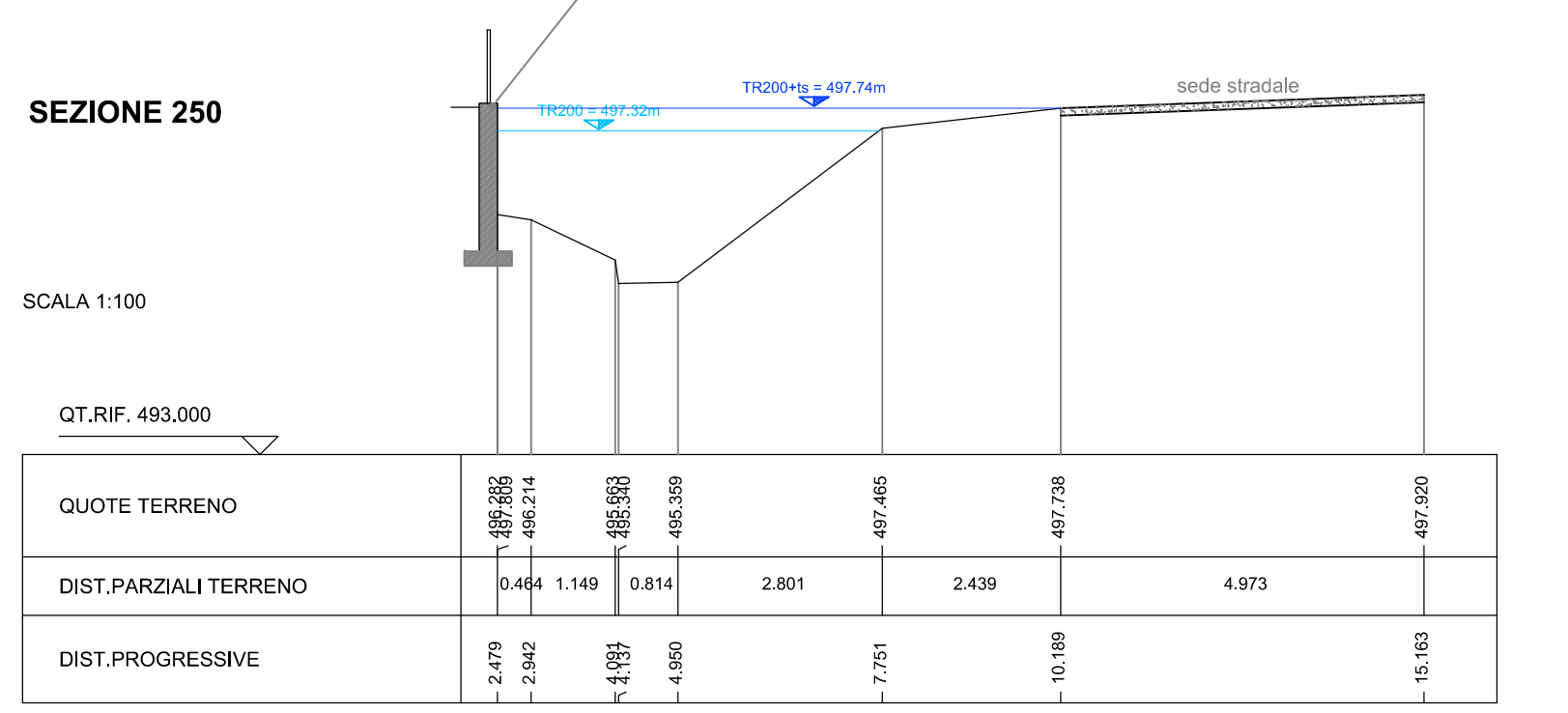
QUOTE TERRENO	512.700	512.700	512.700	512.700
DIST.PARZIALI TERRENO	1.423	1.841	1.473	1.889
DIST.PROGRESSIVE	-6.408	-6.408	-6.408	-6.408



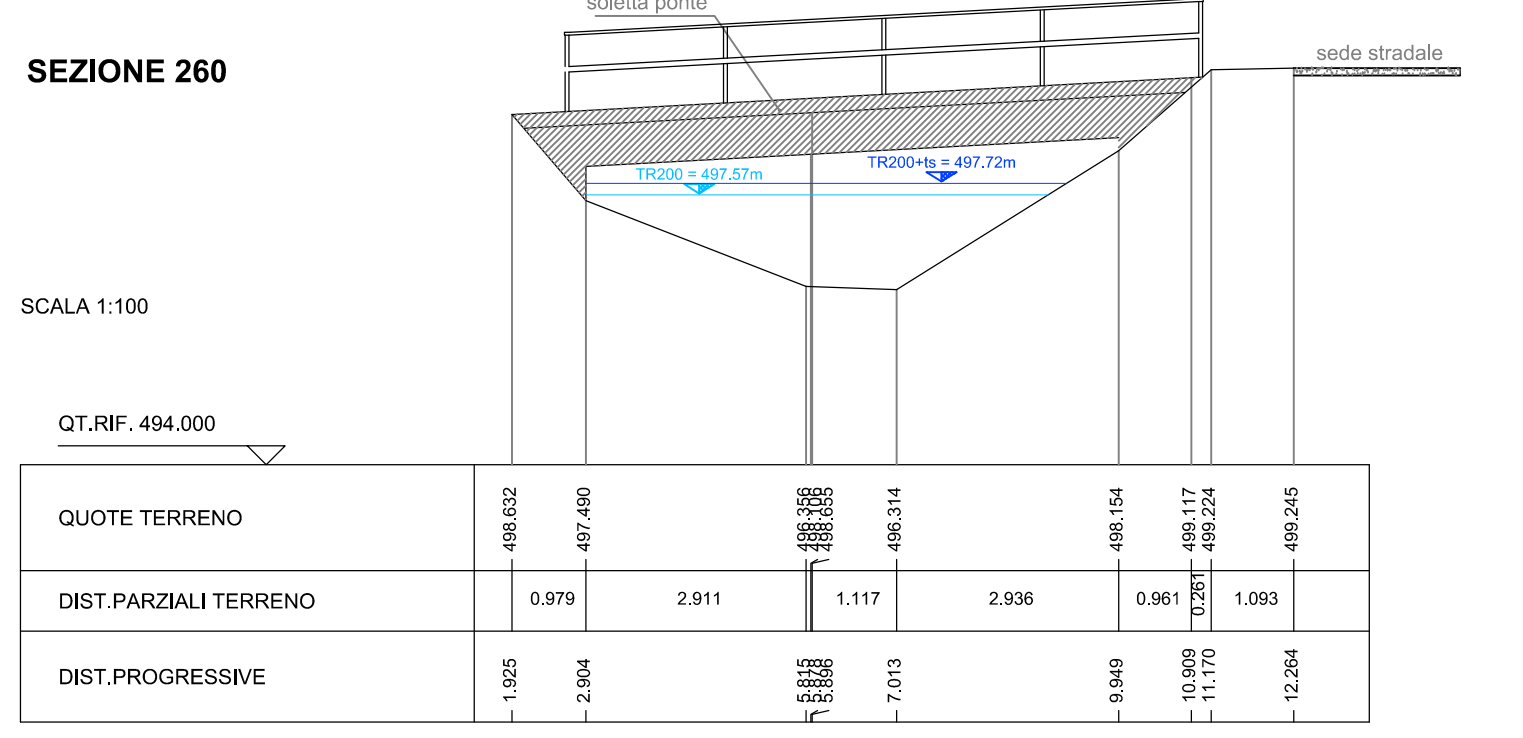
QUOTE TERRENO	520.354	520.354	520.354	520.354
DIST.PARZIALI TERRENO	4.030	1.296	1.214	2.789
DIST.PROGRESSIVE	-8.147	-8.147	-8.147	-8.147



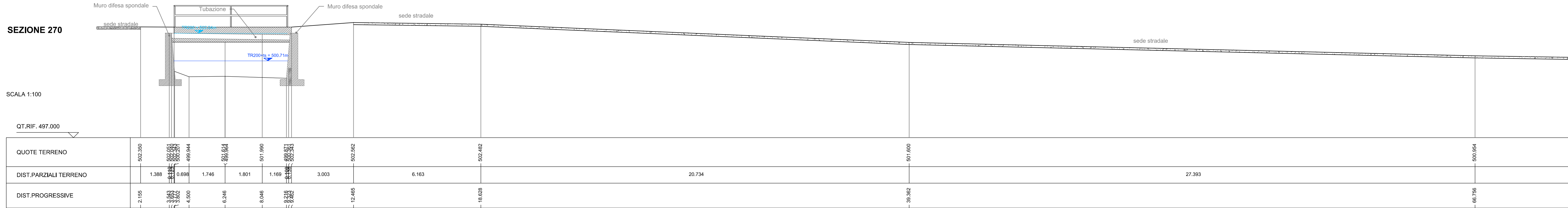
QUOTE TERRENO	498.711	498.711	498.711	498.711
DIST.PARZIALI TERRENO	1.016	1.031	1.851	1.851
DIST.PROGRESSIVE	-1.993	-1.993	-1.993	-1.993



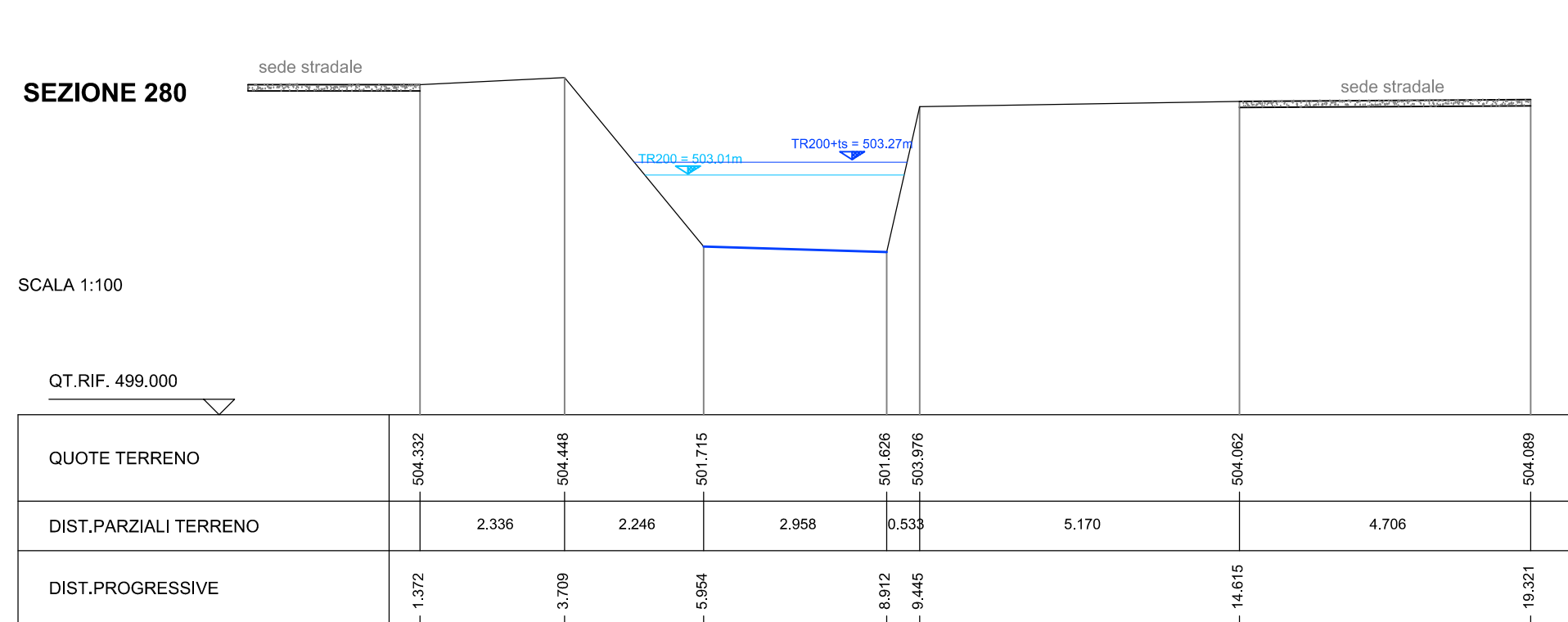
QUOTE TERRENO	497.238	497.238	497.238	497.238
DIST.PARZIALI TERRENO	2.801	2.439	4.973	4.973
DIST.PROGRESSIVE	-2.479	-2.479	-2.479	-2.479



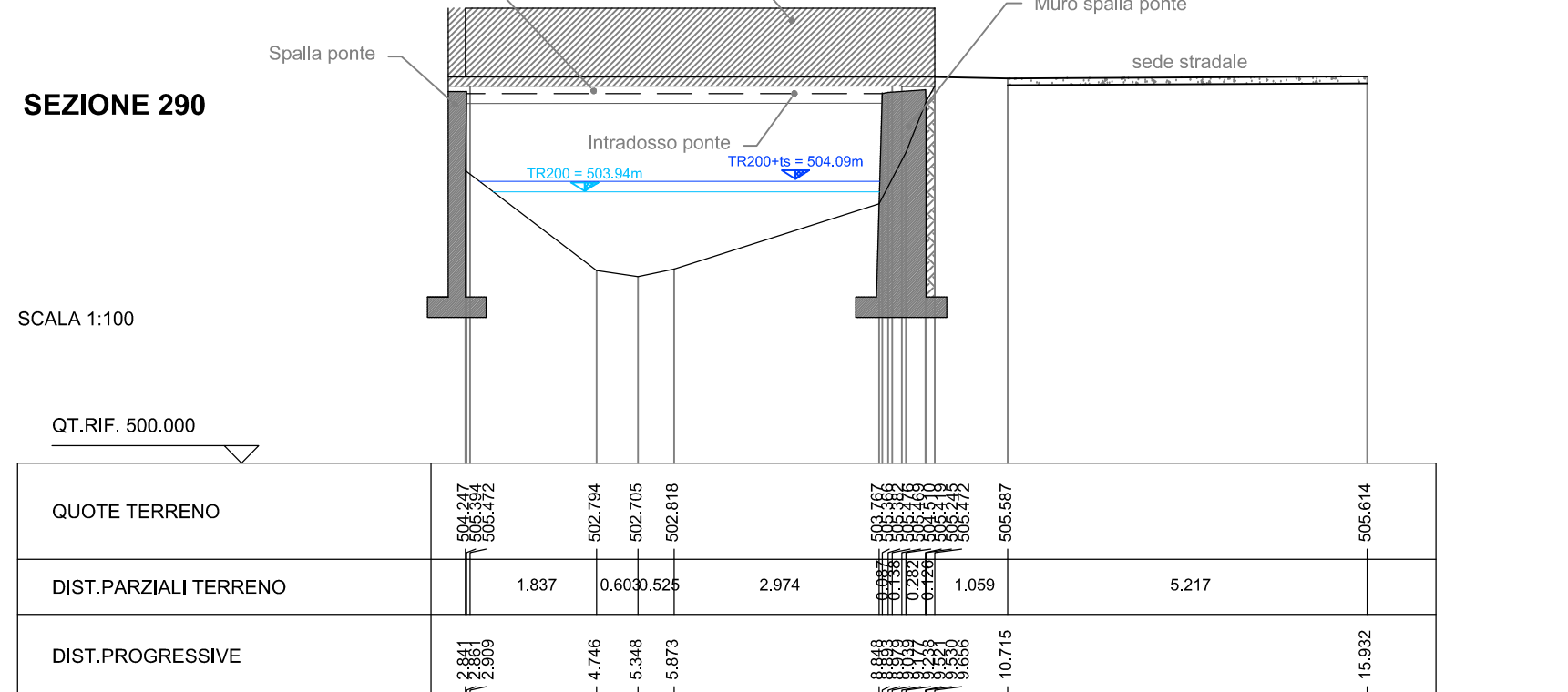
QUOTE TERRENO	498.452	498.452	498.452	498.452
DIST.PARZIALI TERRENO	2.911	1.117	2.936	1.093
DIST.PROGRESSIVE	-1.925	-1.925	-1.925	-1.925



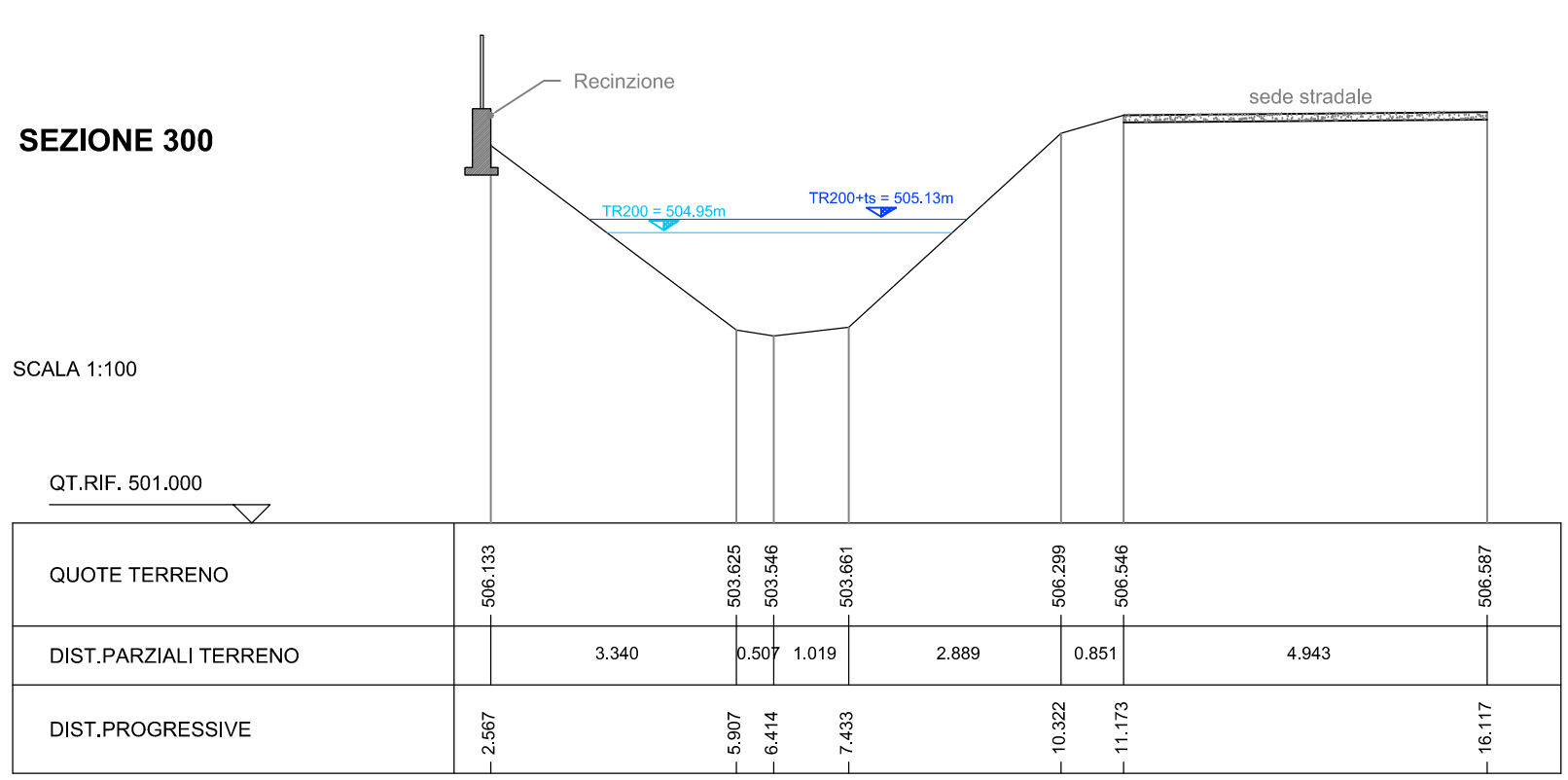
QUOTE TERRENO	501.600	501.600	501.600	501.600
DIST.PARZIALI TERRENO	3.003	20.734	6.163	501.600
DIST.PROGRESSIVE	-4.200	-4.200	-4.200	-4.200



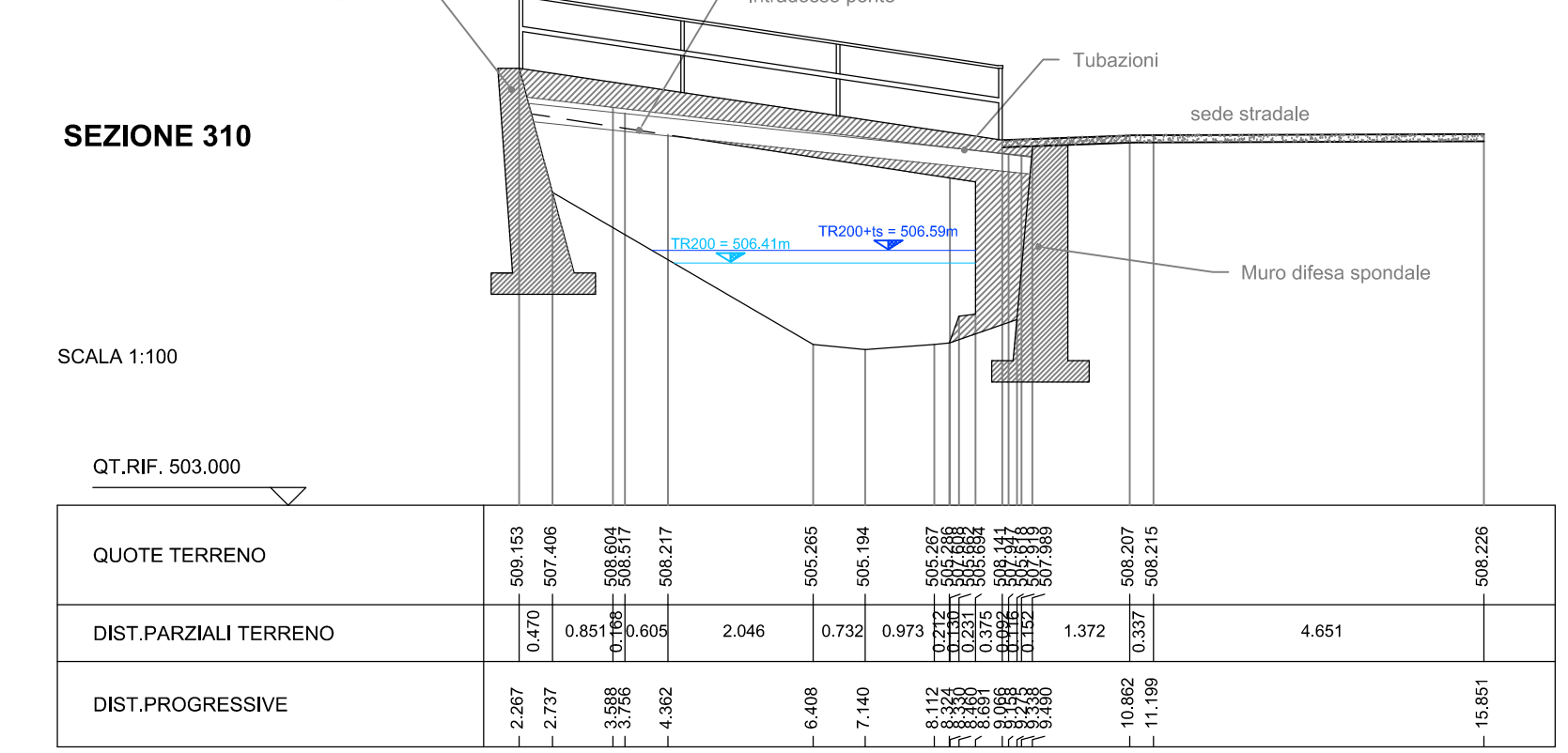
QUOTE TERRENO	504.448	504.448	504.448	504.448
DIST.PARZIALI TERRENO	2.336	2.246	2.958	5.170
DIST.PROGRESSIVE	-1.372	-1.372	-1.372	-1.372



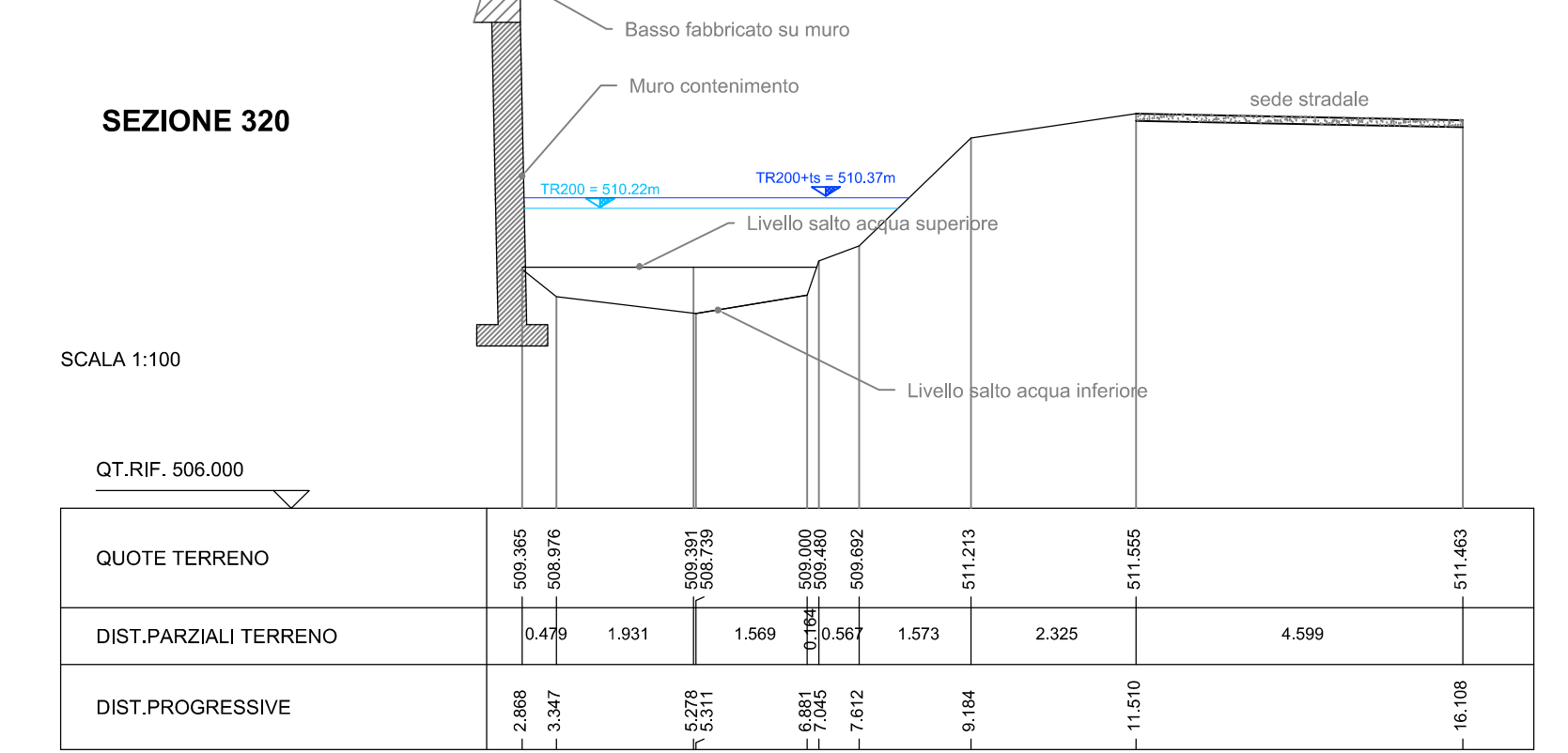
QUOTE TERRENO	505.897	505.897	505.897	505.897
DIST.PARZIALI TERRENO	1.837	2.974	1.059	5.217
DIST.PROGRESSIVE	-2.800	-2.800	-2.800	-2.800



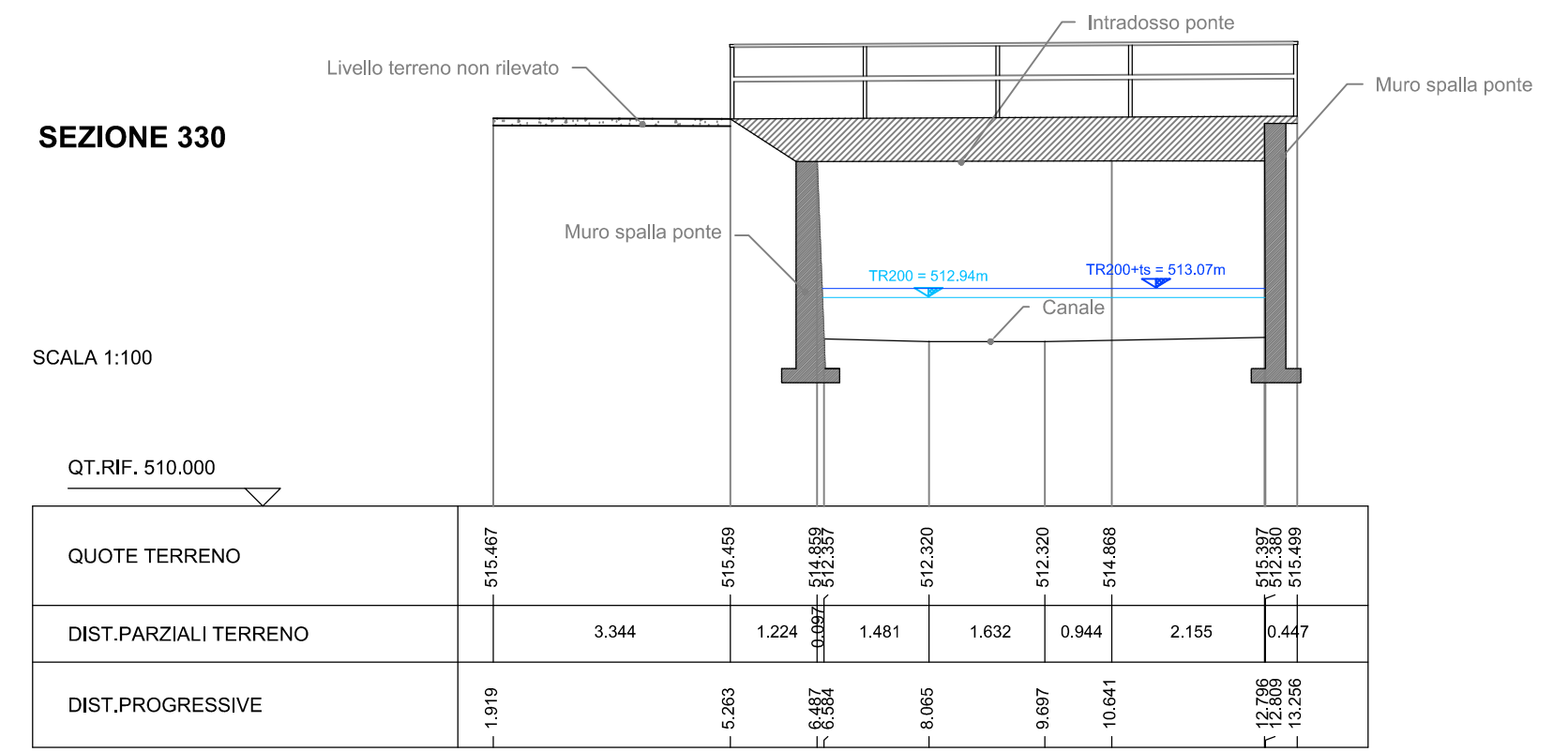
QUOTE TERRENO	500.299	500.299	500.299	500.299
DIST.PARZIALI TERRENO	0.507	1.019	2.889	4.843
DIST.PROGRESSIVE	-1.807	-1.807	-1.807	-1.807



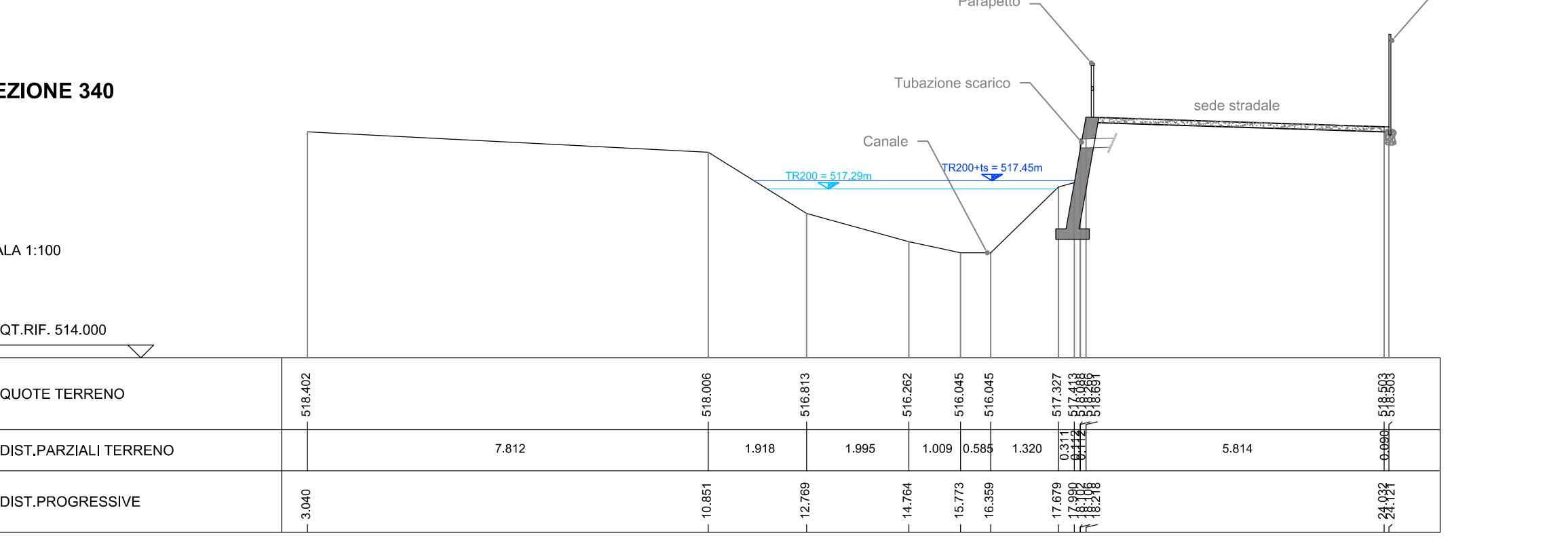
QUOTE TERRENO	508.215	508.215	508.215	508.215
DIST.PARZIALI TERRENO	2.046	0.732	1.372	4.651
DIST.PROGRESSIVE	-4.362	-4.362	-4.362	-4.362



QUOTE TERRENO	511.213	511.213	511.213	511.213
DIST.PARZIALI TERRENO	1.569	1.573	2.325	4.599
DIST.PROGRESSIVE	-2.808	-2.808	-2.808	-2.808



QUOTE TERRENO	513.200	513.200	513.200	513.200
DIST.PARZIALI TERRENO	3.344	1.832	0.944	2.155
DIST.PROGRESSIVE	-8.918	-8.918	-8.918	-8.918



QUOTE TERRENO	516.813	516.813	516.813	516.813
DIST.PARZIALI TERRENO	1.918	1.995	1.009	5.814
DIST.PROGRESSIVE	-3.090	-3.090	-3.090	-3.090